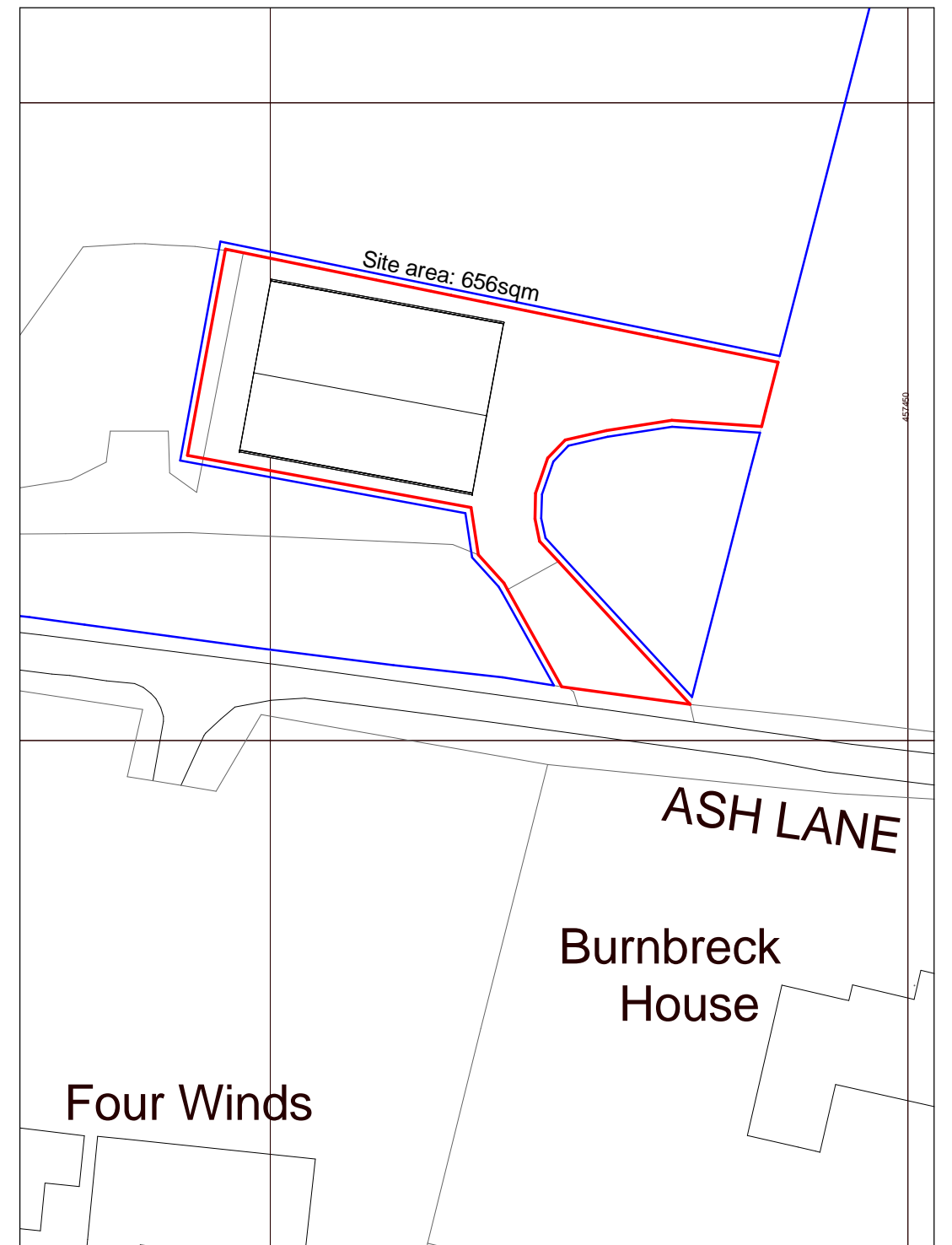
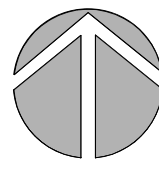
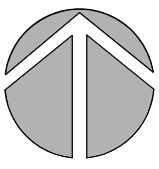
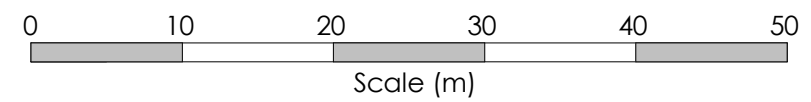


Ordnance Survey, (c) Crown Copyright 2020. All rights reserved. Licence number 100022432

1 Site Location Plan
1 : 1250



2 Block Plan
1 : 500



Cleveley King Architects

A 16 Commerce Square
Nottingham
NG1 1HS
T 07841 511909
W www.cleveleyking.com



- All rights described in chapter IV of the copyright, designs and patents act 1988 have been generally asserted
- Where any drawing is to be read in conjunction with another, including specialists, the two drawings shall be cross-checked and any discrepancies reported to the architect before the work is put in hand
- All dimensions are in millimeters, all levels are in metres, unless shown otherwise
- Any discrepancies in dimensions or details on or between these drawings/specifications should be drawn to the attention of the Cleveley King Architects and or the engineer in writing for clarification
- Drawing prepared solely for the use of client, as detailed in text box, and is not to be copied, lent or used by any third party without written permission

A3

Original Sheet Size

STATUS
Planning

rev	date	issued	description

PROJECT
Barn Conversion
Ash Lane
Costock
Leics
LE12 6UX

CLIENT
Mr A. Cook

DRAWING
Site Location and Block Plan

SCALE	DATE	DRAWN	CHK	DRAWING	REV
As indicated	06.01.20	JK	-	1955-001	

© COPYRIGHT