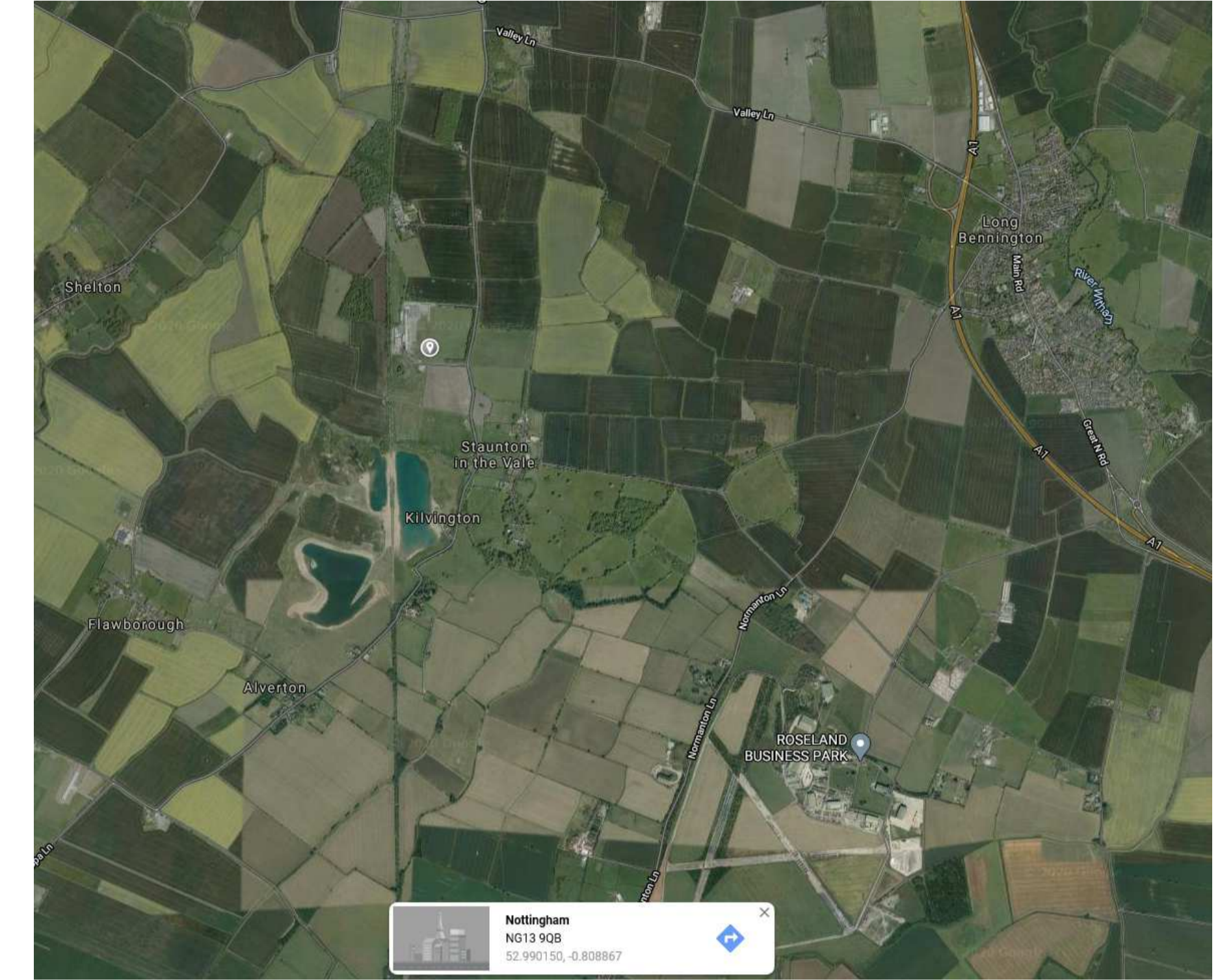
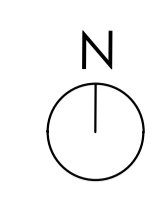


Ordnance Survey, (c) Crown Copyright 2020. All rights reserved. Licence number 100022432



REFERENCE PLAN - n/s


NOTE
The site is located to the east of Grange Lane, north of Stanton on the Vale and 5 miles south of Newark.

Post code : NG13 9QB

- DENOTES CLIENT BOUNDARY
- DENOTES SITE BOUNDARY

REV	DATE	DESCRIPTION	BY
P03	20.04.21	Second Planning Issue	AG
P02	05.03.21	Blue Line Amended	AG
P01	03.02.21	Planning Issue	AG

MIDLAND FEEDS
CATTLE AND SHEEP FEED

ORIGINATOR REF:
 **CPMG Architects Ltd**
People. Purpose. Place.
 Nottingham 23 Warser Gate, Nottingham, NG1 1NU Tel: 0115 958 9500
 London 31/35 Kilby Street, London, EC1N 8TE Tel: 0207 482 1805
 Birmingham The Levee Building, Bull Street, Birmingham, B4 6EQ Tel: 0121 481 2992
 enquiries@cpmg-architects.com www.cpmg-architects.com

PROJECT
Stanton Industrial Park
 Site

DRAWING TITLE
GENERAL ARRANGEMENT
EXTERNAL WORKS
 Location Plan

DRAWING STATUS

PLANNING ISSUE

DRAWN BY	DATE	CHK'D BY	SCALE	MEDIA
AG	2020-12-22	NG	As indicated	A1
PROJECT - ORIGINATOR - ZONE - LEVEL - TYPE - ROLE - NUMBER				REVISION
8952-CPMG-00-ZZ-DR-A-7001				P03

Copyright of CPMG Architects Limited 2020. All rights reserved. No part of this publication may be reproduced, stored in any retrieval system or transmitted in any form or by any means without prior permission of CPMG Architects Limited. Do not scale from drawing, use figured dimensions only. All dimensions to be checked on site.
 ISO 9001:2015 Quality Management ISO 14001:2015 Environmental Management
 PAS 1192-2:2013 Building Information Modelling

1 Location Plan
 1 : 1250